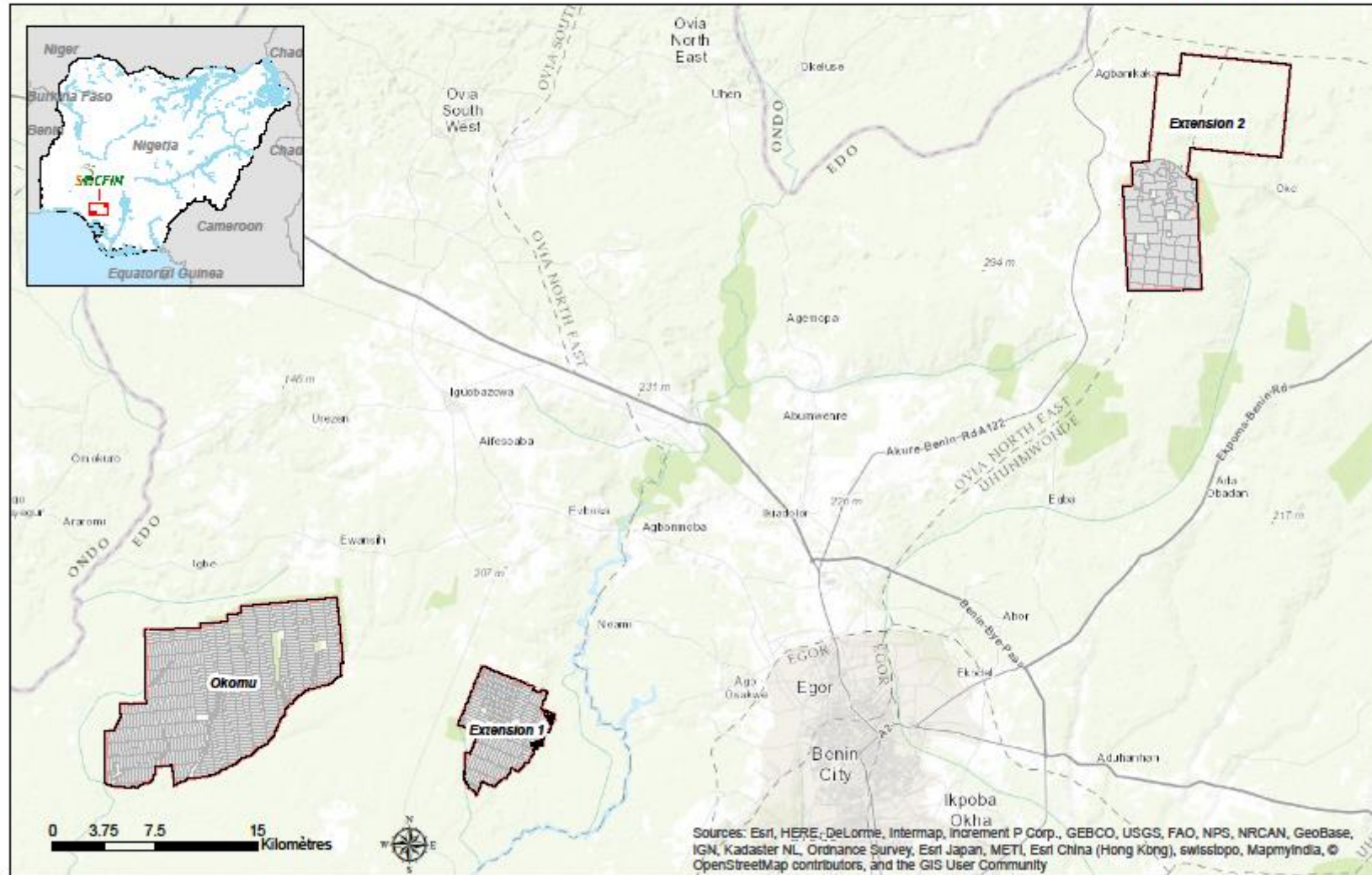


Localisation des sites de la plantation d'Okomu - Nigeria





Concession boundaries of OKOMU plantation - Nigeria



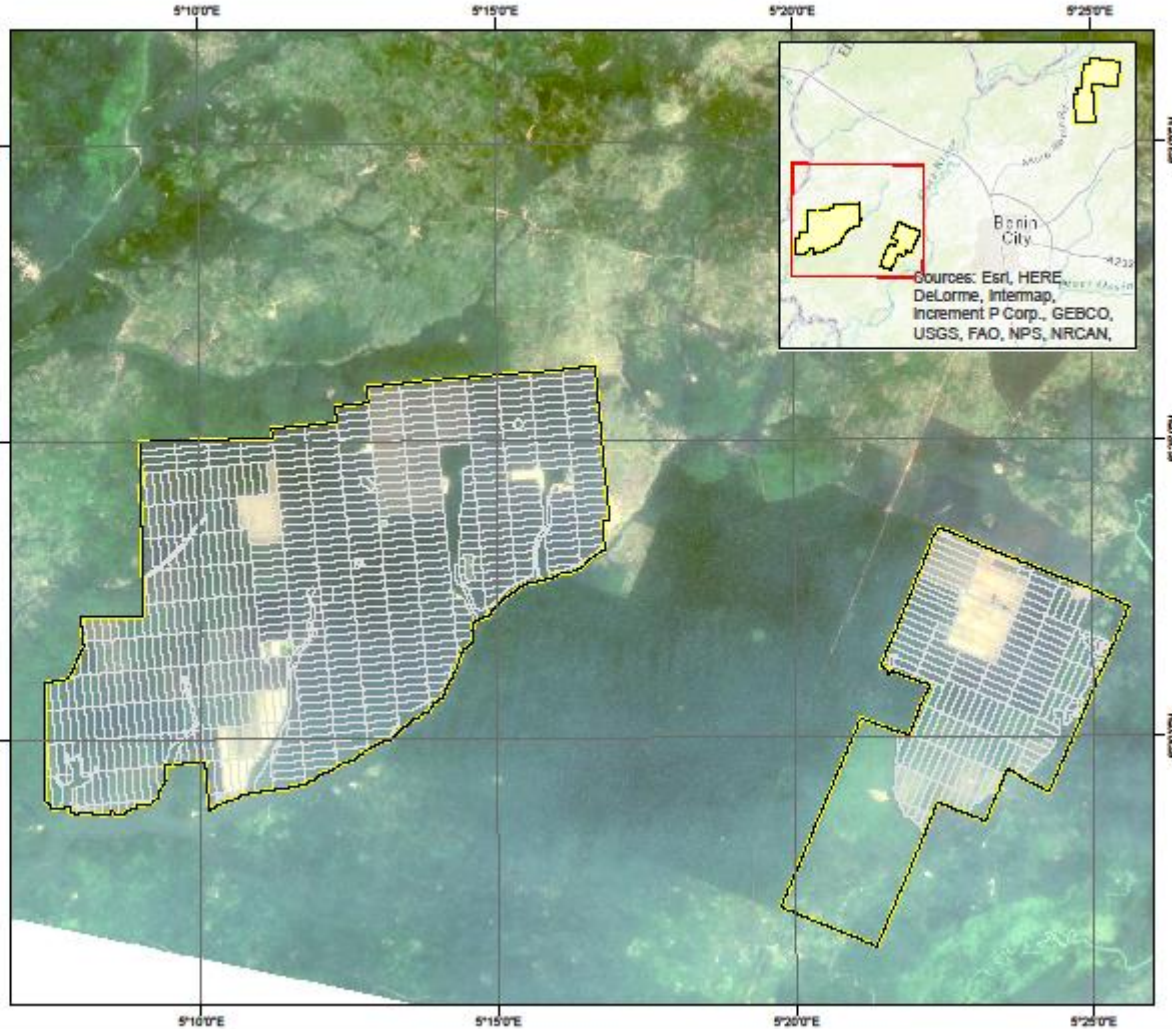
Legend :

- Concession
- Planted blocks

Source :

- > Concession limits : GPS survey
- > Background : Landsat 8 - Jan. 2017 - true color
- > Date of edition : June 2017
- > Author : Socfinco SA

Projection system.....UTM
 Zone.....31 North
 Ellipsoid.....WGS84
 Datum.....WGS84
 UTM Grid.....5'



The Okomu Oil Palm Company was created in 1976 by the Federal Government of Nigeria in order to assure food independency in the country.

In a privatisation effort the Government sold a majority of its shares to Socfin in 1990. Rubber was planted to assure foreign currency income and as such assure the continuation of the activities. Several extensions of the plantation took place as the rampant shortage of vegetable oils continues in the country.

Concession boundaries of Extension 2 (Okomu) - Nigeria



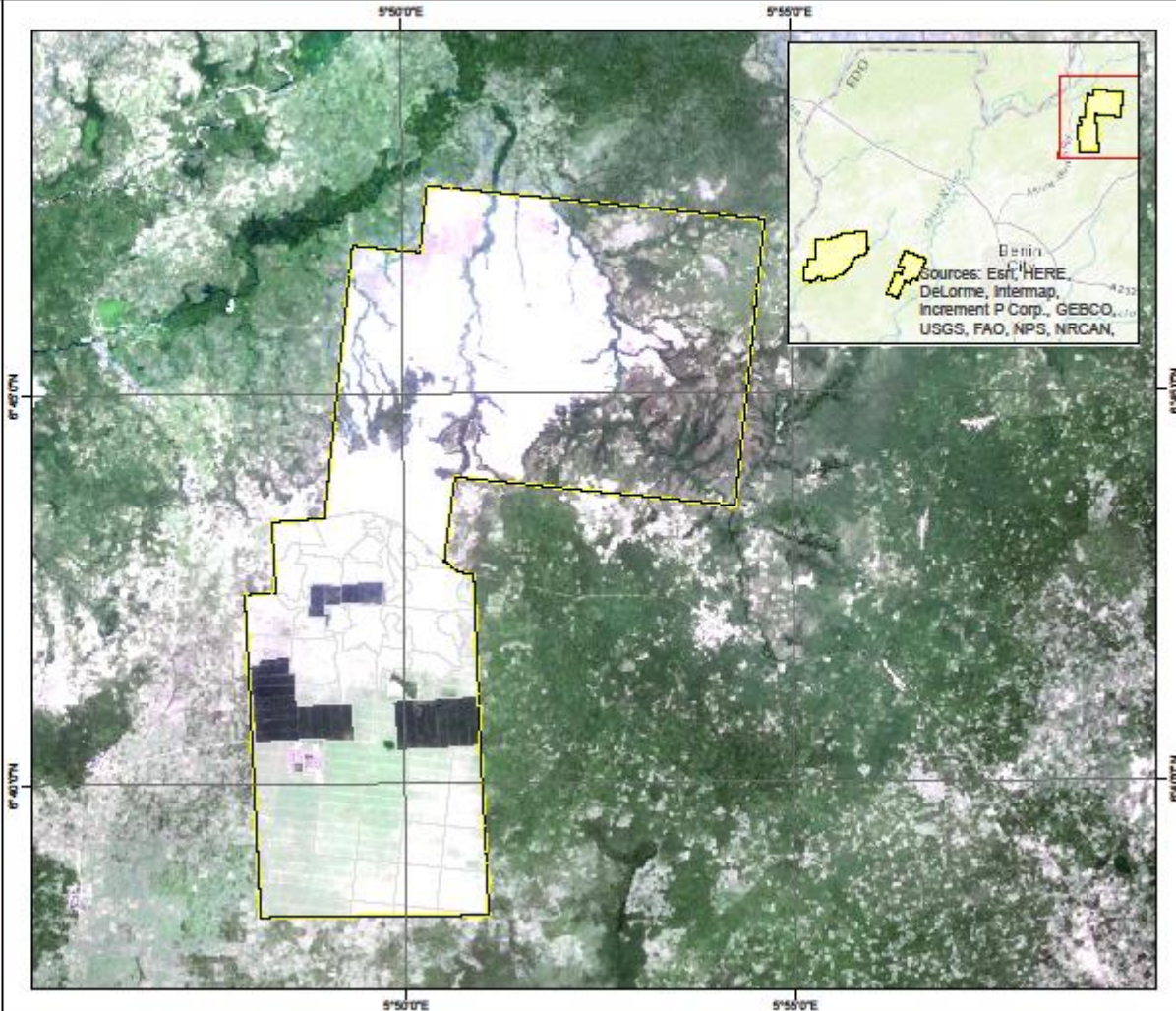
Legend :

- Concession
- Planted blocks

Source :

- > Concession limits : GPS survey
- > Background : Landsat 8 - Feb. 2017 - false color
- > Date of edition : June 2017
- > Author : Socfinco SA

Projection system.....UTM
 Zone.....31 North
 Ellipsoid.....WGS84
 Datum.....WGS84
 UTM Grid.....5'



The Okomu Oil Palm Company was created in 1976 by the Federal Government of Nigeria in order to assure food independency in the country.

In a privatisation effort the Government sold a majority of its shares to Socfin in 1990. Rubber was planted to assure foreign currency income and as such assure the continuation of the activities. Several extensions of the plantation took place as the rampant shortage of vegetable oils continues in the country.